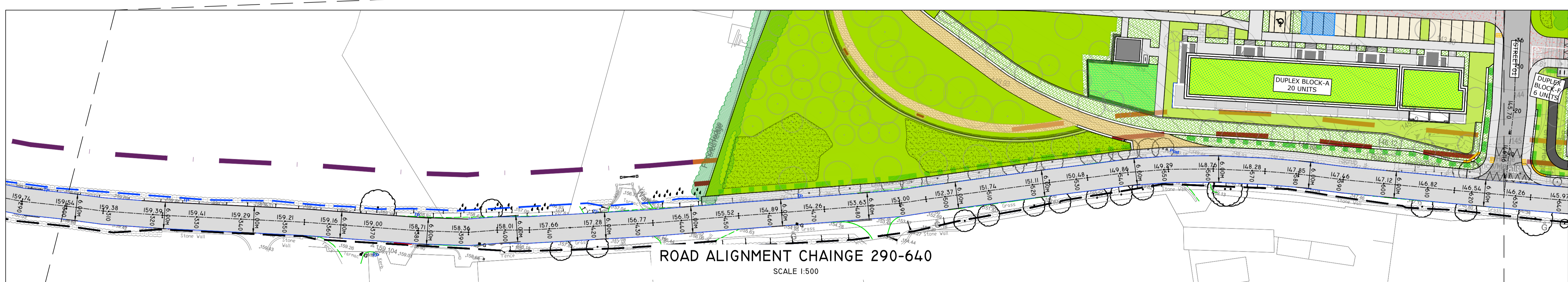
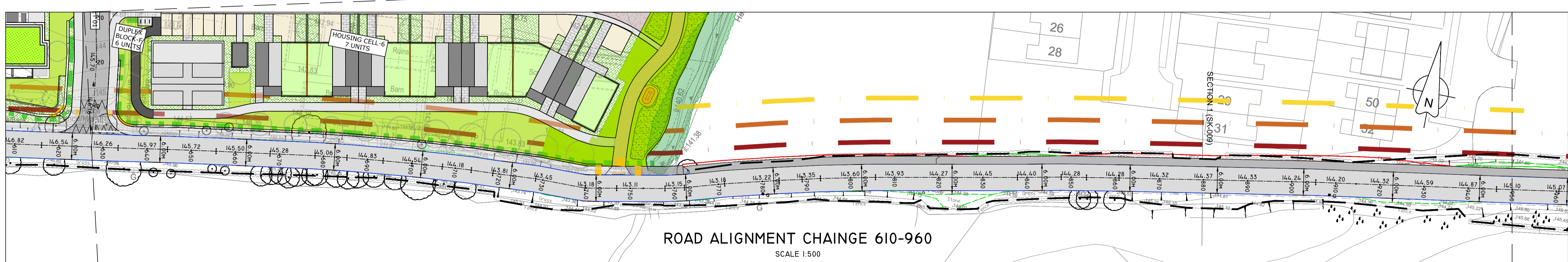


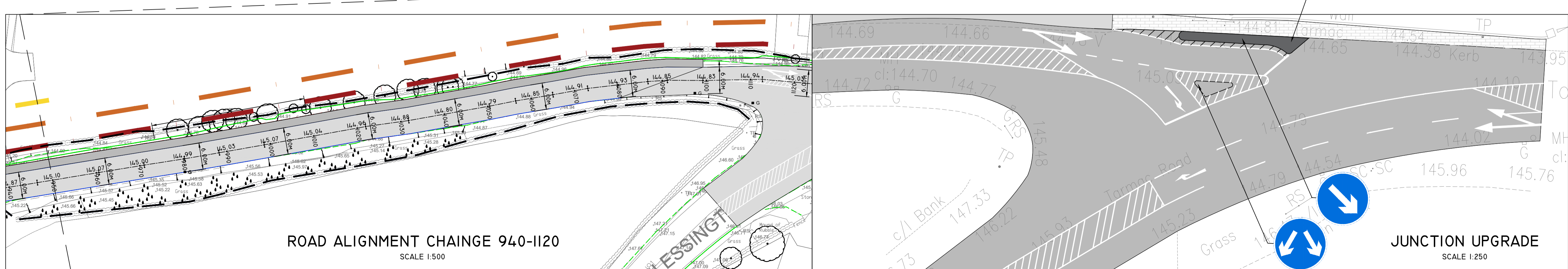
ROAD ALIGNMENT CHANGE 0-310
SCALE 1:500



ROAD ALIGNMENT CHANGE 290-640
SCALE 1:500



ROAD ALIGNMENT CHANGE 610-960
SCALE 1:500



ROAD ALIGNMENT CHANGE 940-1120
SCALE 1:500

JUNCTION UPGRADE
SCALE 1:250

GENERAL NOTES

- DO NOT SCALE THIS DRAWING. WORK ONLY TO FIGURED DIMENSIONS.
- FOR ALL RELEVANT NOTES, REFER TO STRUCTURAL AND CIVIL ENGINEERING PERFORMANCE SPECIFICATION.
- ANY DISCREPANCIES ARE TO BE REPORTED TO PINNACLE CONSULTING ENGINEERS IMMEDIATELY.
- THIS DRAWING IS TO BE READ IN CONJUNCTION WITH ALL OTHER RELEVANT ENGINEERS, ARCHITECTS AND SUB-CONTRACTORS DRAWINGS AND DETAILS.

LEGEND:

- LAND OWNERSHIP CONSTRAINTS
- EXISTING VERGE
- PROPOSED BACK OF FOOTPATH/ CARRIAGEWAY EDGE
- EXTENTS OF ROAD WIDENING ONLY
- EXTENTS OF ROAD WORKS, FOOTPATH, PUBLIC LIGHTING & DRAINAGE
- EXTENTS OF REMOVAL OF HEDGES/ TREES
- POSSIBLE THIRD PARTY LAND REQUIREMENT
- CENTRE LINE OF NEW ALIGNMENT
- CENTRE LINE CHAINAGE



REV	DESCRIPTION	BY	CHK	DATE

CLIENT
KELLAND HOMES LTD.
DURKAN ESTATES LTD.

PROJECT
LANDS AT BOHERBOY ROAD,
SAGGART

DRAWING TITLE
DESCRIPTION OF WORKS



GROSVENOR COURT,
67A PATRICK STREET,
DUN LAOGHAIRE,
COUNTY DUBLIN
IRELAND.
TELEPHONE: +353 1231 1041
WELWYN GARDEN CITY | NORWICH | LONDON | THE HAGUE

DRAWING STATUS			
SCALE @ AI	DATE	DRAWN BY	CHECKED
1:500	FEB'22	RK	RK
DRG NO.	P200107X-PIN-XX-DR-D-0011-SI	REVISION	PO1